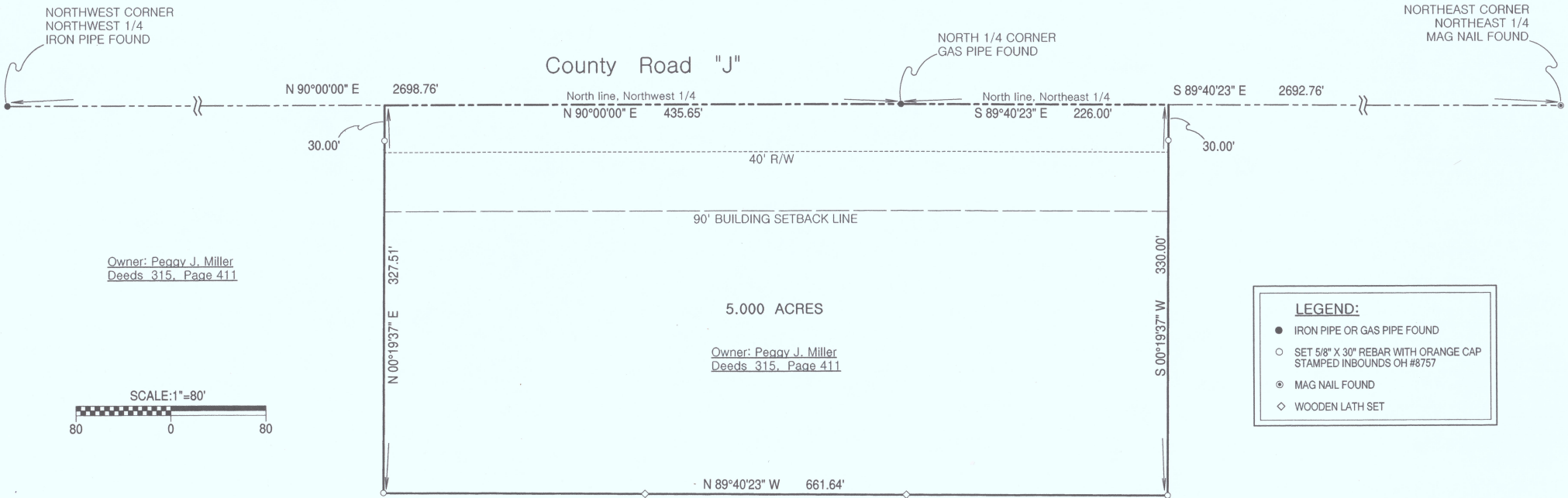


PLAT OF SURVEY

FOR:

BRUCE MILLER

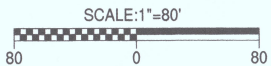
PART OF THE NORTHEAST 1/4, NORTHWEST 1/4 SECTION 24, T-7-N, R-2-E
 SUPERIOR TOWNSHIP, WILLIAMS COUNTY, OHIO
 DECEMBER 17, 2020 ORDER NO. 201010



Owner: Peggy J. Miller
 Deeds 315, Page 411

5.000 ACRES


Owner: Peggy J. Miller
 Deeds 315, Page 411



LEGEND:

- IRON PIPE OR GAS PIPE FOUND
- SET 5/8" X 30" REBAR WITH ORANGE CAP STAMPED INBOUNDS OH #8757
- ⊙ MAG NAIL FOUND
- ◇ WOODEN LATH SET

This plat of survey has been received for record by the Williams County Engineer's Office and recorded in Volume 28R of the Survey Records, Page 096.



I hereby certify that we have surveyed the hereon depicted parcel in the field and have found or set survey markers as shown. This survey was made without benefit of a Title Report and is subject to any additional items which might be disclosed by such a report.

INBOUNDS SURVEYING, LLC

James F. Stevenson
 Ohio Registered Surveyor No. 8757
 14222 Grass Lake Road
 Camden, MI 49232
 Office: 209-628-5141
 Email: jamie@inbounds.pro

The bearings shown on this drawing are based on an assumed meridian and are shown only for the purpose of indicating angular relationships.